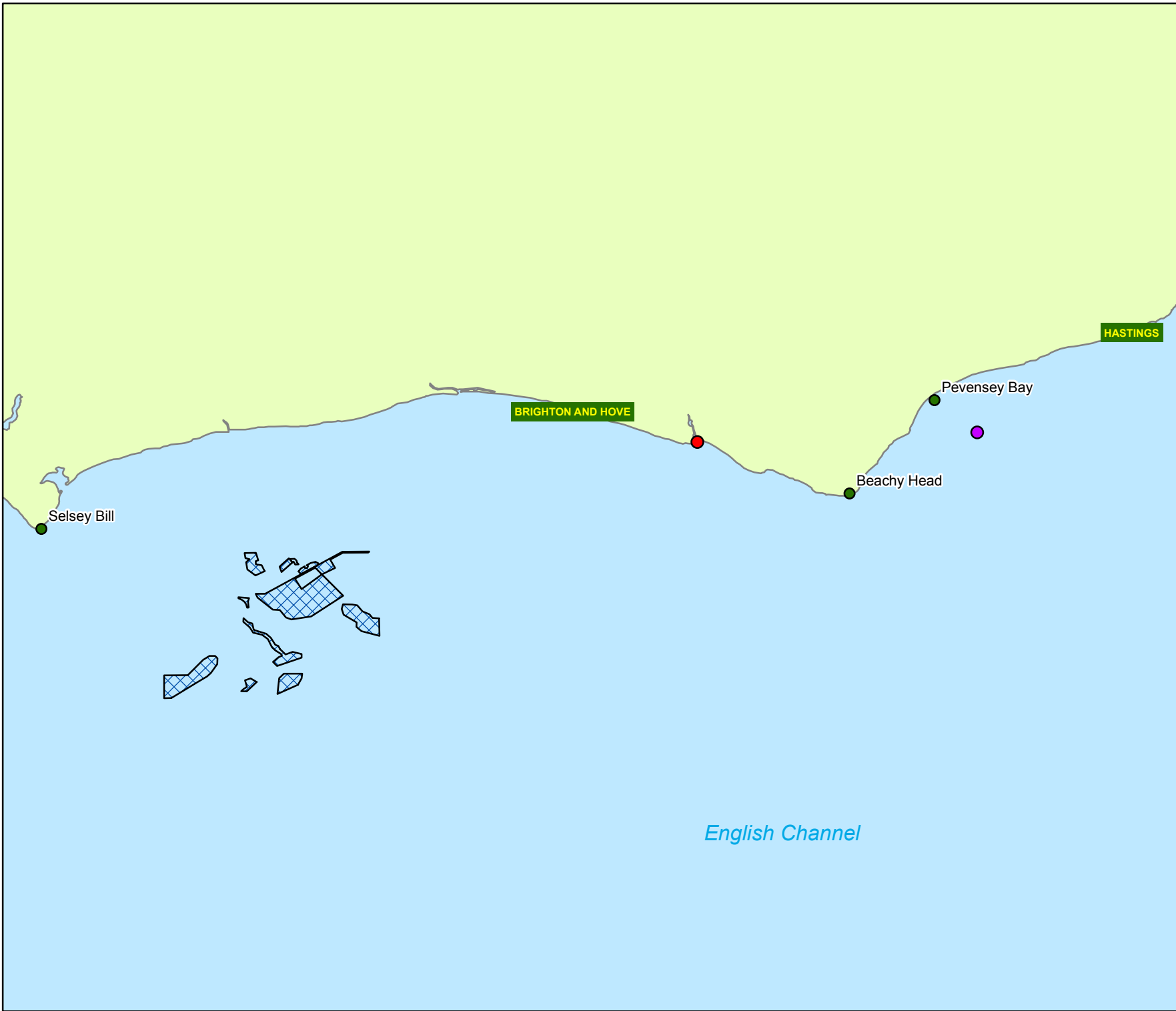





Pevensey Bay

Regional Map


Selsey Bill to Hastings

Fig. 1




-  Owers Bank Licensed Dredging Areas
-  Tide Gauge
-  Wave Buoy

N



0 3.75 7.5 15 Km



HR Wallingford
Working with water

HR Wallingford Ltd, Howbery Park,
Wallingford, Oxon, OX10 8BA, UK.
Tel: +44 (0) 1491 835381
www.hrwallingford.co.uk